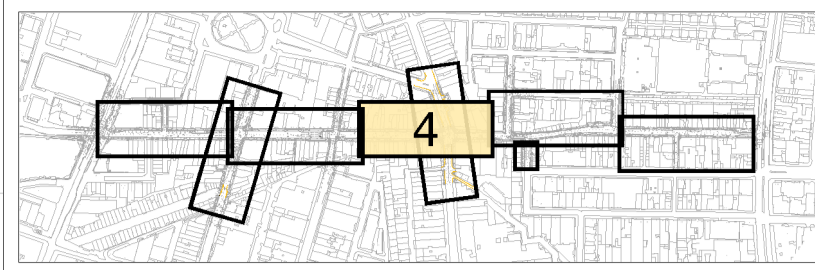


FOR CONTINUATION SEE DRG. No. 70009316-02-TMO-05

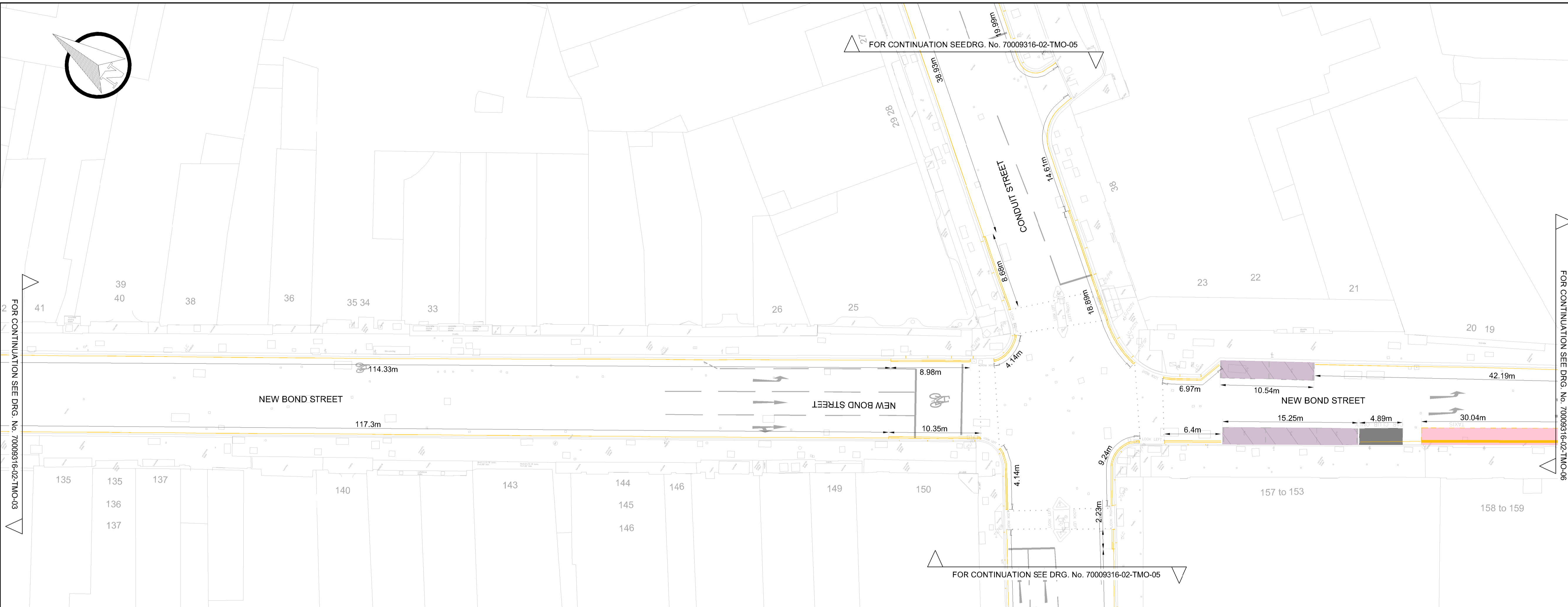


SHEET KEY PLAN

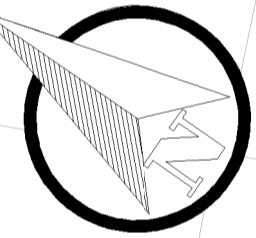
- KEY:**
- 24 HOUR LOADING MAX STAY 20MINS NO RETURN WITHIN 1 HOUR
 - LOADING 08:30 - 18:30 (WAITING PERMITTED 18:30 - 08:30)
 - LOADING 08:30 - 18:30 (PARKING PERMITTED 18:30 - 08:30)
 - LOADING ONLY 16:30 - 16:00
 - LOADING 18:30 - 1:30
 - LOADING 08:30 - 1:30 LOADING PERMIT HOLDERS ONLY, 11:30 - 18:30 (WAITING PERMITTED, 18:30 - 08:30)
 - LOADING, MON-SAT 08:30 - 10:00 LOADING PERMIT HOLDERS ONLY, MON-SAT 10:00 - 18:30 (WAITING PERMITTED, MON-SAT 18:30 - 08:30)
 - RESIDENT PERMIT ONLY EXCEPT SHARED USE PARKING BAY (RESIDENT PERMIT AND PAY-BY-PHONE), MON-SAT 08:30 - 18:30
 - 24 HOUR RESIDENT PERMIT ONLY
 - PAY-BY-PHONE, MON-SAT 08:30 - 18:30 (WAITING PERMITTED, MON-SAT 18:30 - 08:30) UNCONTROLLED SAT 18:30 - MON 08:30
 - 24 HOUR PAY-BY-PHONE
 - 24 HOUR CAR CLUB
 - 24 HOUR TAXIS
 - 24 HOUR DISABLED
 - DISABLED, MON-FRI 08:30 - 18:30
 - 24 HOUR MOTORCYCLES
 - 24 HOUR CYCLE HIRE
 - YELLOW ROAD MARKINGS
 - WHITE ROAD MARKINGS
 - TYPE 1 CYCLE STANDS
 - TYPE 2 CYCLE STANDS
 - RESTRICTED PARKING ZONE
 - RESTRICTED PARKING ZONE EXTENDS BEYOND THIS POINT
 - PROPOSED KERBLINE

FOR CONTINUATION SEE DRG. No. 70009316-02-TMO-03

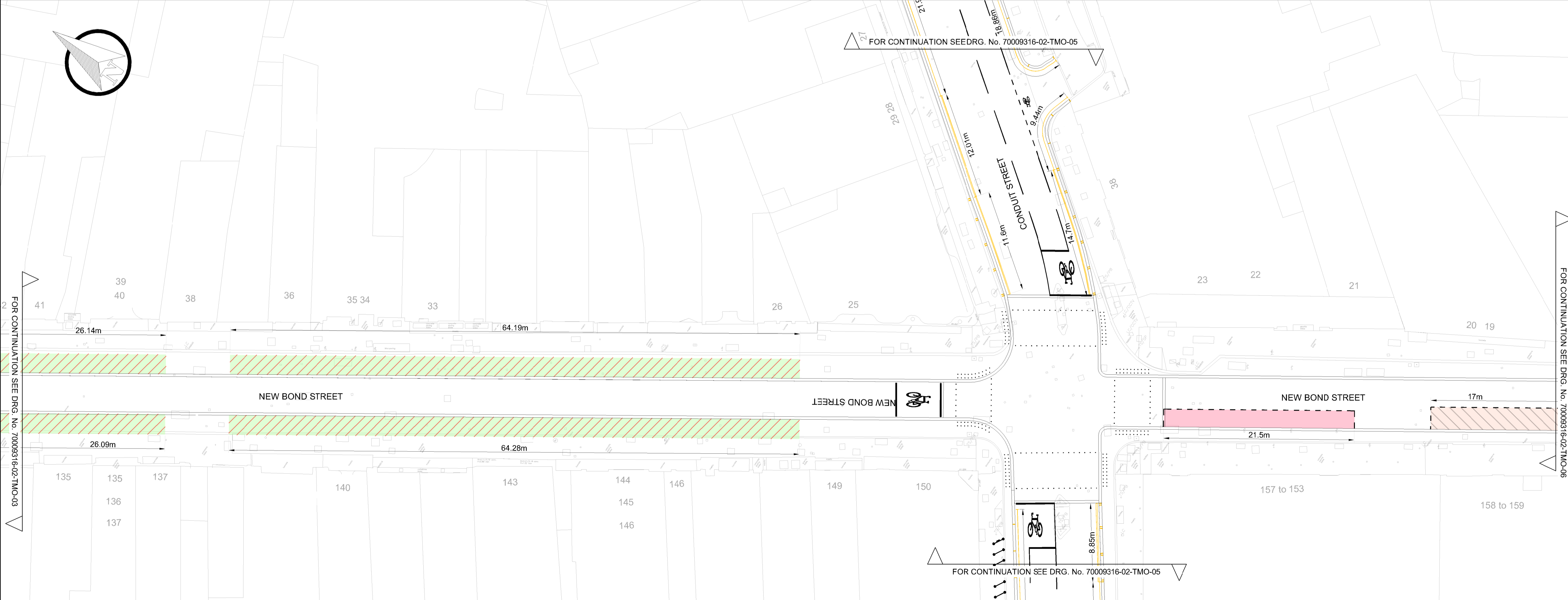
FOR CONTINUATION SEE DRG. No. 70009316-02-TMO-06



EXISTING TMO LAYOUT SHEET 4



FOR CONTINUATION SEE DRG. No. 70009316-02-TMO-05



PROPOSED TMO LAYOUT SHEET 4

FOR CONTINUATION SEE DRG. No. 70009316-02-TMO-03

FOR CONTINUATION SEE DRG. No. 70009316-02-TMO-06

B	16.09.2016	MEC	ISSUED FOR CLIENT REVIEW	DA	JN
A	14.09.2016	MEC	ISSUED FOR CLIENT REVIEW	DA	JN
REV	DATE	BY	DESCRIPTION	CHK	APD

INITIAL DESIGN

PROJECT
BOND STREET
STREETSCAPE IMPROVEMENTS

TITLE
TRAFFIC MANAGEMENT ORDER
LAYOUT PLAN
SHEET 4 OF 7

SCALE @ A1	DATE	DESIGN/DRAWN	CHECKED	APPROVED	SHEET
1:250	31-08-2016	SM/MEC	JT	DA	A1
JOB No.	FMC PROJECT No.	BRIEF/DSS No.			
70009316	TBC	TBC			

DRAWING No.	REV.
70009316-02-TMO-04	B

This map is reproduced from Ordnance Survey material with the permission of Ordnance Survey on behalf of the Controller of Her Majesty's Stationery Office © Crown copyright. Unauthorised reproduction infringes Crown copyright and may lead to prosecution or civil proceedings. (WCC)(LA10009597)